

Daylight v0.9 LoCha Report

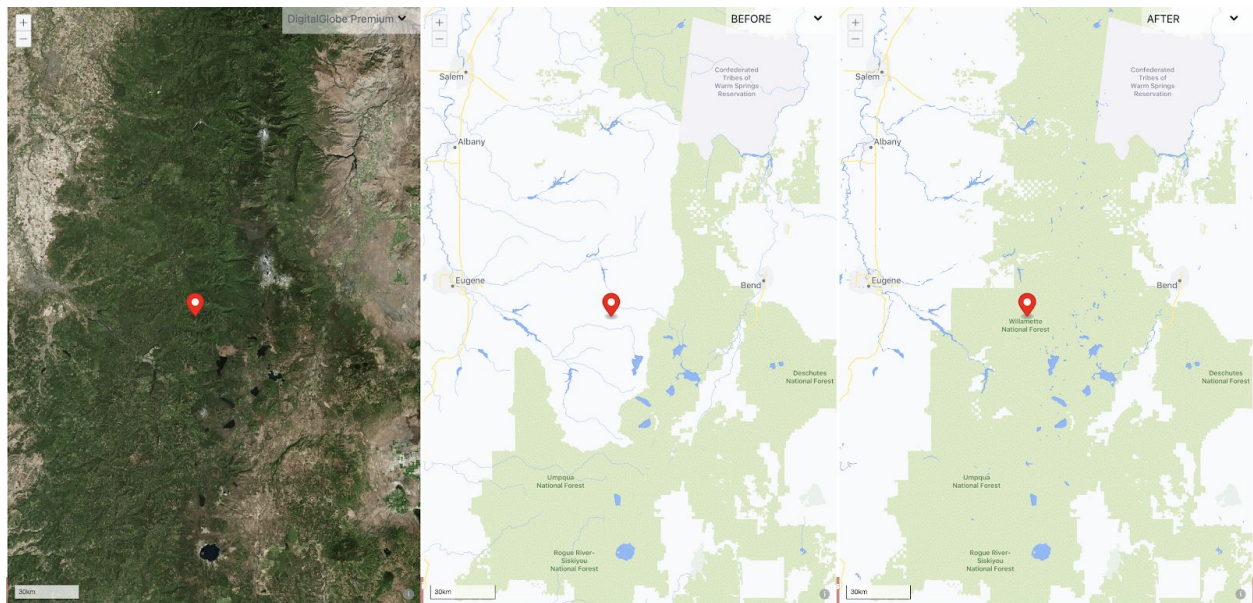
Most Notable 4

1. 27,846 features were fixed from Atlas Checks: line crossing water body, sharp angle and road name gap.
2. Found and fixed 166 issues from profanity checks.
3. Removed vandalized road name in Knoxville, Tennessee..
4. Found and fixed Oyapock River relation.

Highlights

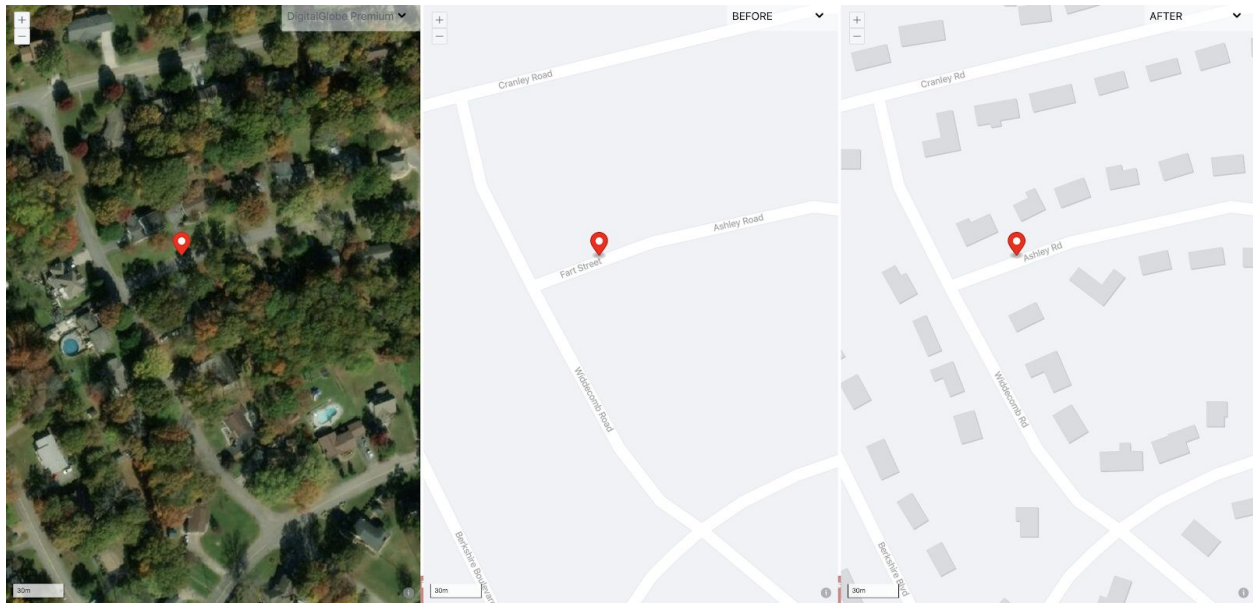
- Fixed Willamette National Forest relation.

<https://www.openstreetmap.org/relation/1273907>



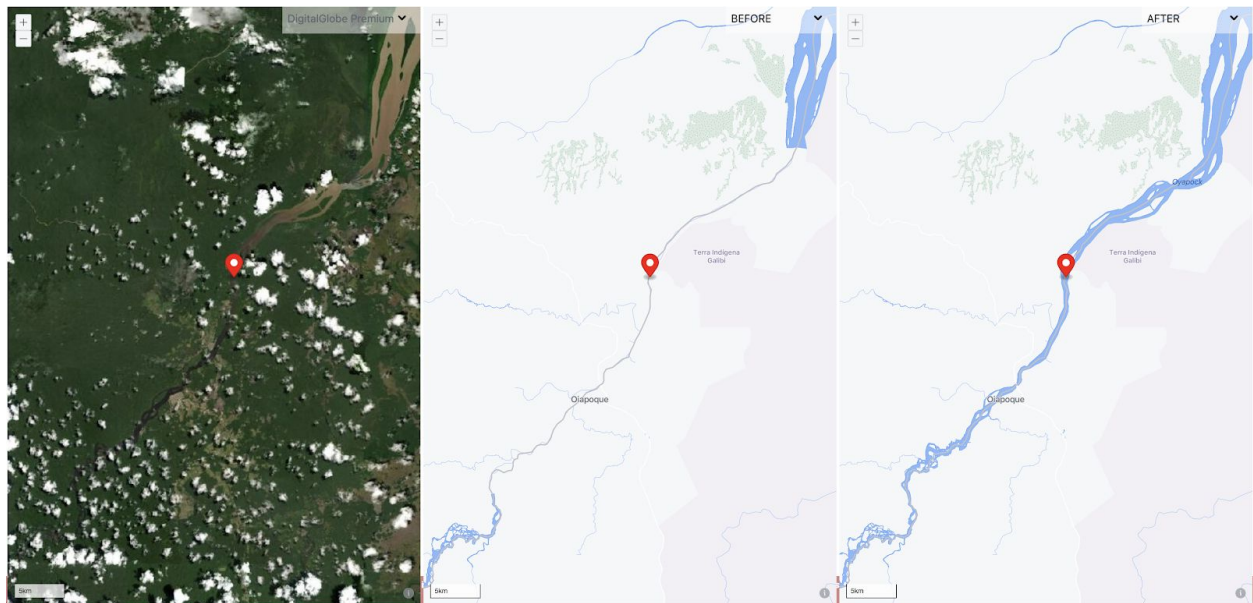
- Removed vandalized road name in Knoxville, Tennessee.

<https://www.openstreetmap.org/way/895344688>



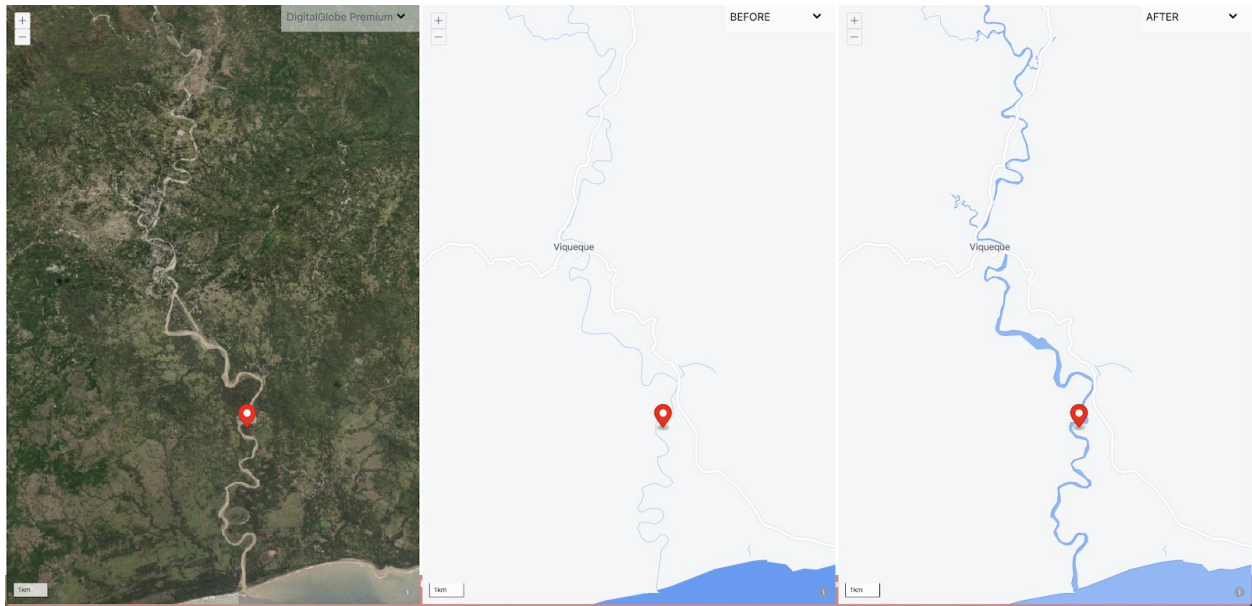
- Fixed Oyapock River relation.

<https://www.openstreetmap.org/relation/135168>



- Fixed a part of Margem de rio river.

<https://www.openstreetmap.org/relation/2221778>



- Removed invalid name “Goose Poo Lake”.

<https://www.openstreetmap.org/way/897285869>

